



Leeds City Centre Map

Information

Leeds Visitor Centre

Carriageworks	
City Varieties	
Grand Theatre & Opera House	
Henry Moore Institute	
Leeds Art Gallery	
Leeds Central Library	
Leeds City Museum	
Leeds Town Hall	
M&S Company Archive	0
Millennium Square	
Munro House	
Royal Armouries	0
Victoria Gardens	
West Yorkshire Playhouse	
White Cloth Gallery	
Yorkshire Dance	

Shopping

- The Core
- Leeds City Kirkgate Markets
- The Light
- Merrion Centre
- Pedestrianised Shopping Area
- Queens Arcade
- St Johns Centre
- Thornton's Arcade
- Trinity Leeds
- Victoria Quarter

Eating and Drinking

Brewery Wharf
The Calls area
Corn Exchange
City Square
Greek Street
The Light
Merrion Street
Millennium Square

Public Transport

Bus and Coach station
Bus Interchange
Leeds City Bus Route
Leeds Station



TOWN CENTRE CAR PARKS

Park at New Dock
from just 1p per minute

All Weekender!
12pm Friday –
12pm Monday
only £15

Secure, permanently staffed,
multi-storey parking open 24/7

Tel:0845 222 1234
www.towncentrecarparks.com



Find us on the map
overleaf at grid C1
Postcode: LS10 1LE






Leeds City Centre Map

New Walkit maps and signs have been placed at key locations all over the city centre. These signs use the same style of map as your printed map, so it makes it even easier to find your way around. They are solar powered, so at night the signs light up. The maps are orientated to the direction you are looking at them, rather than having north at the top.

Visit our website to find out more about what Leeds has to offer: www.visitleeds.co.uk



Leeds is very compact and walkable, easily accessible by bus, train or car. Leeds Bradford International Airport is just half an hour from the city centre by bus. There are numerous car parks and ample blue badge car parking spaces in the city centre.

Leeds Visitor Centre

Friendly visitor information and ticket office conveniently located at Leeds station, open 7 days a week.

0113 242 5242
www.visitleeds.co.uk

Leeds Travel Information

With up-to-the-minute information about car parking spaces, public transport and walking routes, travelling into and around Leeds has never been easier.

0113 242 5242
www.leedstravel.info

Leeds City Bus

The Leeds city bus provides fully accessible travel between key locations around the city centre.

Metroline 0113 245 7676
www.wymetro.com

Walkit.com

The urban walking map and route planner helps you get around Leeds on foot. Get a walking route map between any two points, including your journey time, calorie burn, step count and carbon saving. It's quick, free, healthy and green.

www.walkit.com/leeds



Abbey House Museum & Kirkstall Abbey
Wander the recreated Victorian streets in the museum and experience life in the 19th century. Cross the road to walk amidst Kirkstall Abbey's ruins and discover what life was like for 12th century monks.

Leeds Industrial Museum at Armley Mills
Formerly one of the world's largest woollen mills, it now houses an award-winning industrial museum which explores the rich industrial past of Leeds, displaying local textiles, printing, cinematography, photography and engineering.

Elland Road Stadium
Home of Leeds United Football Club, the city's premier football club has unrivalled facilities, a retail store, stadium tours and Billy's Bar. It's more than just football.

Headingley Stadium
Headingley Stadium is a world-class venue for rugby and cricket. Leeds Rhinos play in the Super League and Leeds Carnegie play Championship Rugby.

Union. It is also the home of Yorkshire County Cricket Club. Headingley is a well worth a visit for its pubs.

Harewood House
An exquisite house with Royal memorabilia, grand master paintings and award-winning gardens with a bird garden and adventure playground.

Meanwood Valley Urban Farm
Down on the urban farm you will see a selection of farm animals including rare breeds, an organic market garden, nature area, bird feeding station and ponds.

Roundhay Park & Tropical World
Seven hundred acres of lakes, woodland, rolling parklands, a castle folly, floral gardens and the popular attraction Tropical World.

Thackray Museum
Experience health and medicine from the past, present and future. Take a walk down a back street of Victorian Leeds and see, hear and smell what life would have been like. Explore the lives, ailments and treatments of eight Victorian characters and determine if they survive. Step inside the human body to find out how it works.

Temple Newsam House & Park
Explore one of the greatest country houses in England set within beautiful parkland. Enjoy the magnificence of the restored Tudor-Jacobean home and the beauty of the formal walled and wooded lakeside gardens.

Lotherton Hall Estate & Park
This charming gentleman's residence has all the character of an Edwardian country home with a wealth of treasures in every room. Set in beautiful formal, wildflower and wooded grounds, there is also a red deer park and rare and endangered birds' garden.

Middleton Railway
Opened in 1758, it has been described as 'the world's oldest railway'. It is home to 100-year-old steam and diesel locomotives, and has family rides and special events.

Thwaite Mills Watermill Museum
This 19th century water-powered mill once sustained a small, self-sufficient community. Book a tour to explore a unique part of Leeds' industrial heritage.

Experience Leeds Markets




Visit the birthplace of M&S



marksintime.marksandspencer.com
www.leedsmarkets.co.uk


A picture perfect day out



Discover amazing art, browse our gift shop for exclusive souvenirs and relax in the stunning Tiled Hall café or barista style Brewbar.

Find us on the map at grid B2 and overleaf A3.

www.leeds.gov.uk/artgallery
leedsartgallery



FACE TO FACE WITH HISTORY

OPEN DAILY 10AM – 5PM
FREE ADMISSION



The Royal Armouries collection of arms and armour will take you on a journey through some of the most important events in history. With fascinating displays and live events, there's plenty for all ages.

Find us on the map at grid reference C1

www.royalarmouries.org

